Historical Documentation

SUMMARY OF HISTORICAL INFORMATION SEARCH

Site Location

Robinson Parcel
75th Ave N
Hassan Township, MN

Conducted For

Schoell-Madson
1505 3rd Ave N
Plymouth, MN

Date Completed: 10/10/06

HIG Project # MAG-3139

HISTORICAL INFORMATION GATHERERS, INC.

AERIAL PHOTOGRAPHS: Aerial photographic coverage of the Site and Adjoining properties was obtained from HIGs Digital Library™ for the years 1937, 1940, 1947, 1953, 1957, 1964, 1969, 1979, 1984, 1991, 1997, 2000, and 2003.

1589 HIGHWAY 7 • SUITE B-2 • HOPKINS, MN 55305
PH: (952) 253-2004 • FX: (952) 253-2005 • TOLL FREE: 877-517-2186
INFO@HISTORICALINFO.COM • WWW.HISTORICALINFO.COM

HIG
HISTORICAL INFORMATION GATHERERS INC

Robinson Parcel
Hassan Township, Minnesota

1937

HIG Project Number: MAG-3139

Client Project Number: 80038-004

Approximate Scale 1:6000 (1"=500')

N
W E
S



HIG
HISTORICAL INFORMATION GATHERERS INC

Robinson Parcel
Hassan Township, Minnesota

1940

HIG Project Number: MAG-3139

Client Project Number: 80038-004

Approximate Scale 1:6000 (1"=500')

N
W E
S

HIG
HISTORICAL INFORMATION GATHERERS, INC

Robinson Parcel
Hassan Township, Minnesota

1947

HIG Project Number: MAG-3139

Client Project Number: 80038-004

Approximate Scale 1:6000 (1"=500')

N
W E
S

HIG
HISTORICAL INFORMATION GATHERERS INC

Robinson Parcel
Hassan Township, Minnesota

1953

HIG Project Number: MAG-3139

Client Project Number: 80038-004

Approximate Scale 1:6000 (1"=500')

N
W E
S



HIG
HISTORICAL INFORMATION GATHERERS INC

Robinson Parcel
Hassan Township, Minnesota

1957

HIG Project Number: MAG-3139

Client Project Number: 80038-004

Approximate Scale 1:6000 (1"=500')

N
W E
S



HIG
HISTORICAL INFORMATION GATHERERS INC

Robinson Parcel
Hassan Township, Minnesota

1964

HIG Project Number: MAG-3139

Client Project Number: 80038-004

Approximate Scale 1:6000 (1"=500')

N
W E
S