ALTA/ACSM LAND TITLE SURVEY

DETAILS

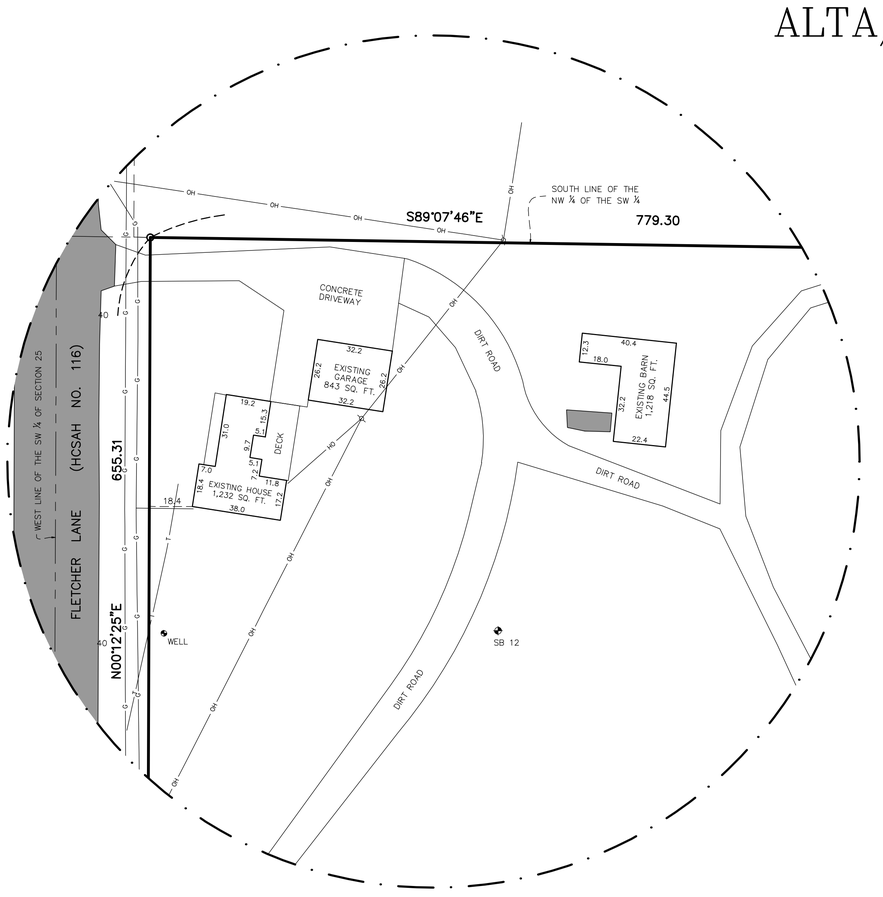

DETAIL C
1 INCH = 30 FEET

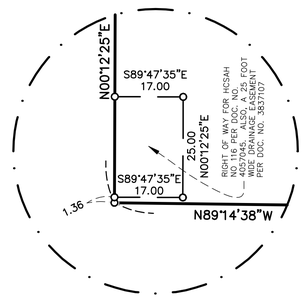

DETAIL A
NOT TO SCALE

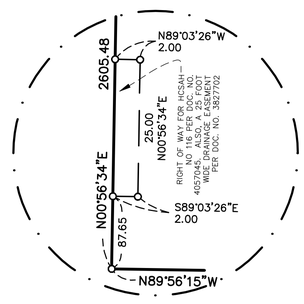

DETAIL B
NOT TO SCALE

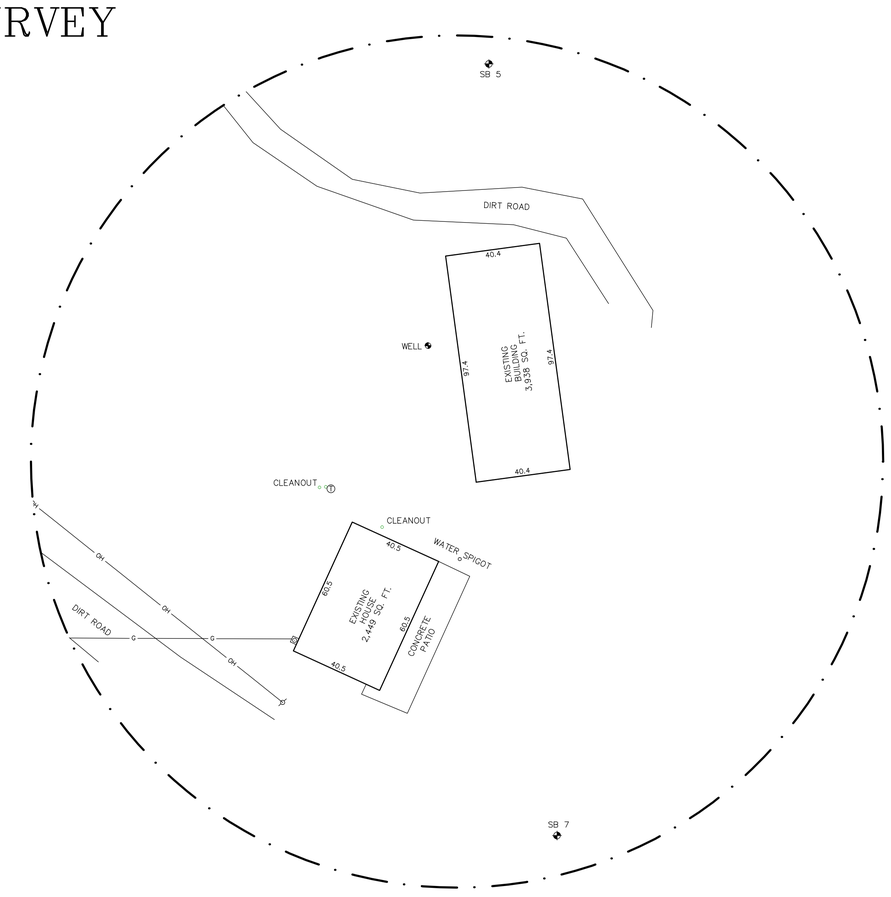

DETAIL D
1 INCH = 30 FEET

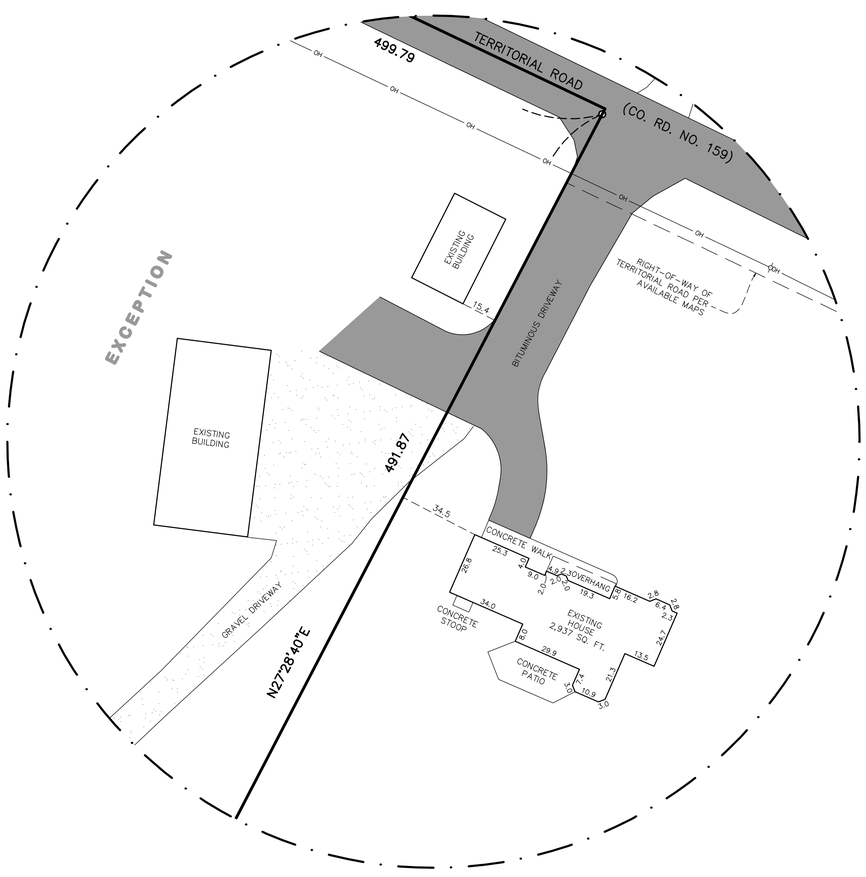

DETAIL E
1 INCH = 30 FEET

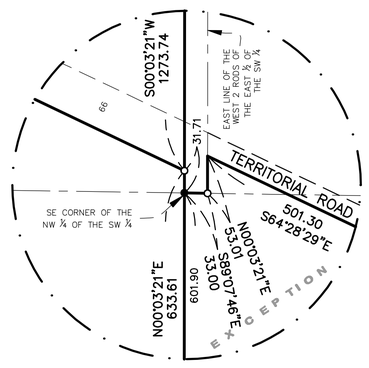

DETAIL J
NOT TO SCALE

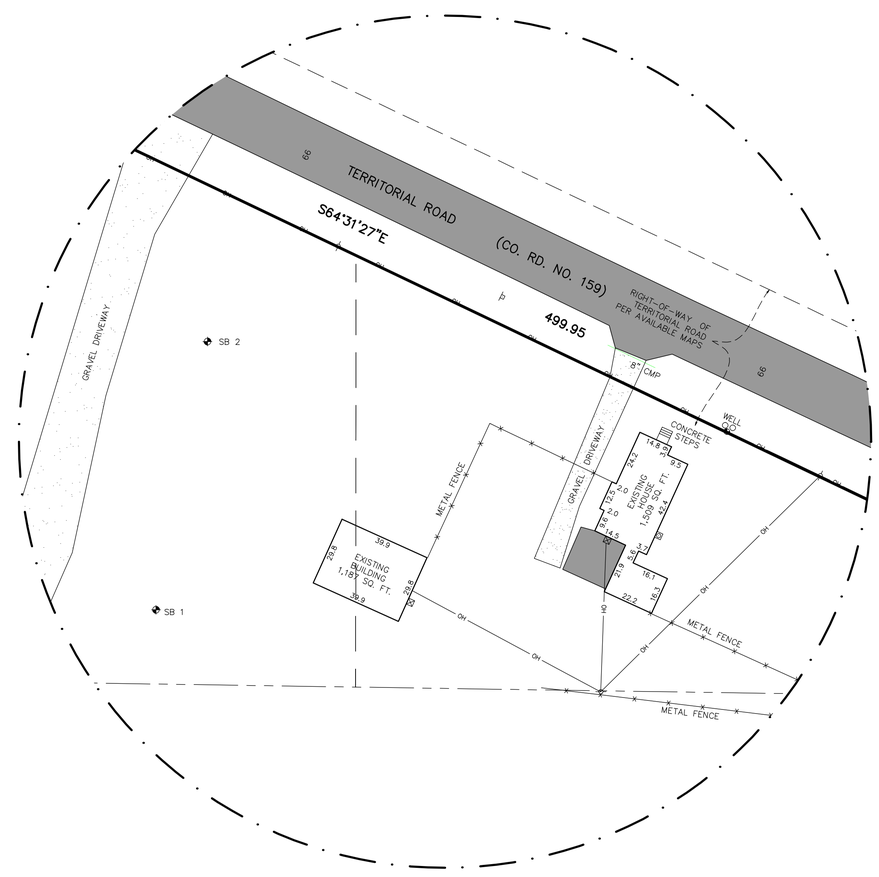

DETAIL F
1 INCH = 30 FEET

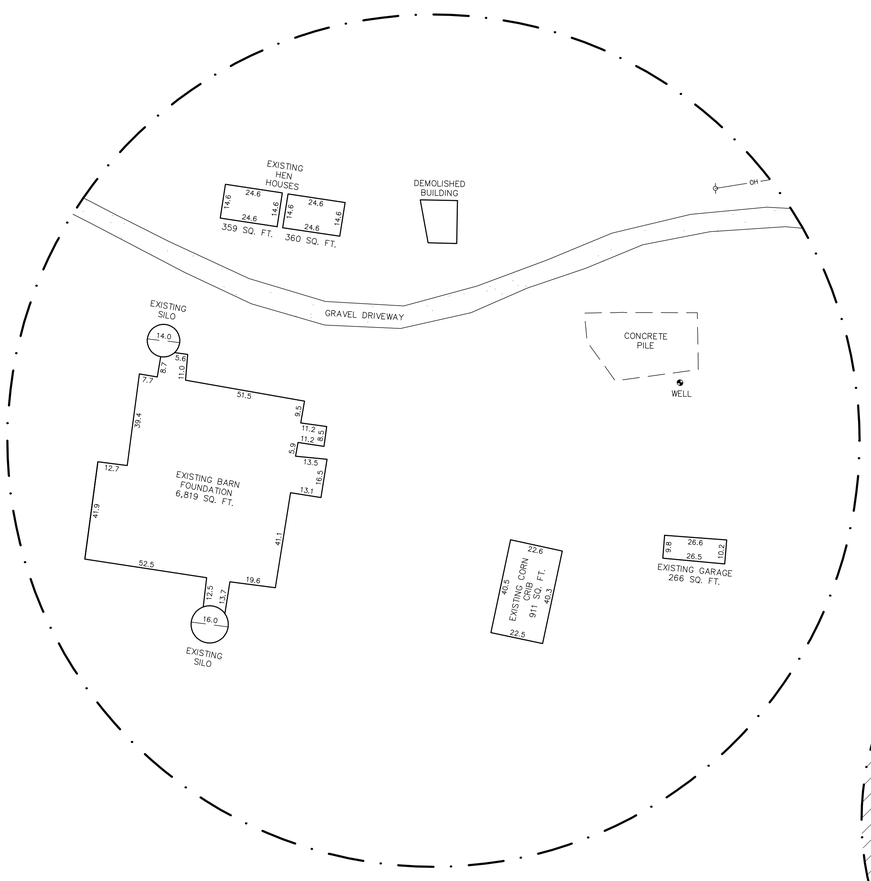

DETAIL G
1 INCH = 30 FEET

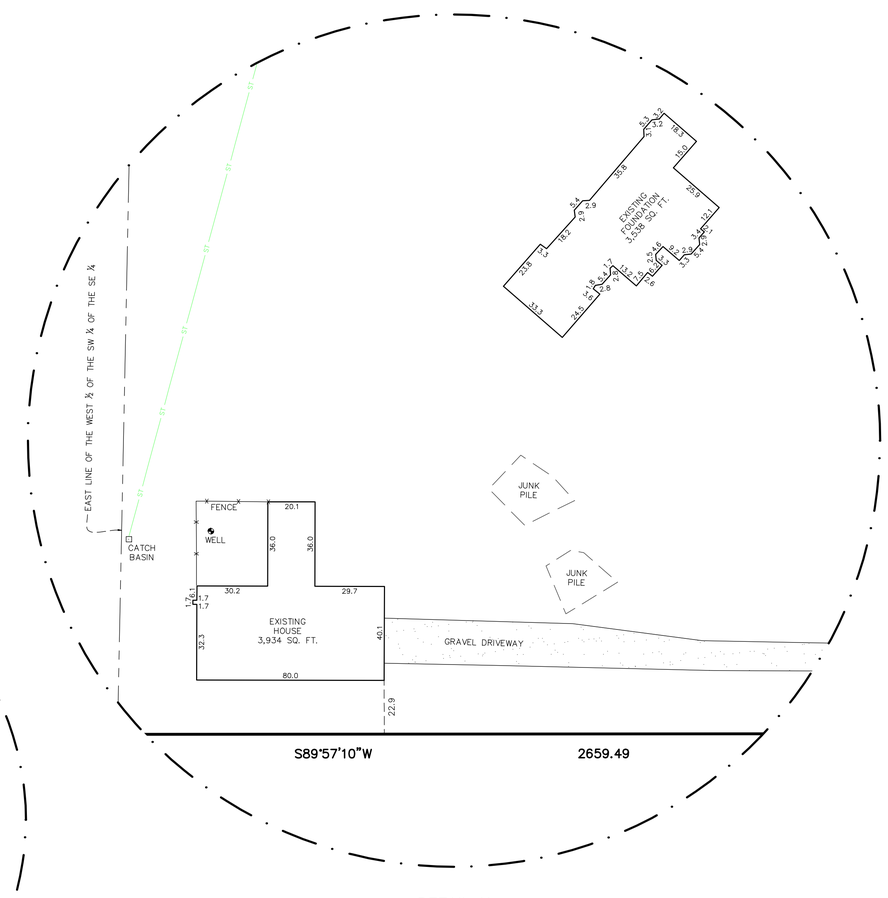

DETAIL H
1 INCH = 30 FEET

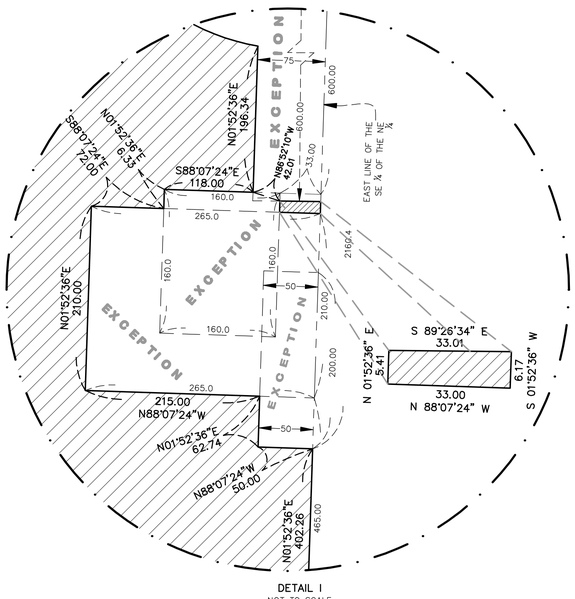

DETAIL I
NOT TO SCALE

LEGEND

- DENOTES GAS VALVE
- DENOTES GAS METER
- DENOTES FIRE HYDRANT
- DENOTES SANITARY SEWER MANHOLE
- DENOTES TELEPHONE MANHOLE
- DENOTES WATERMAIN MANHOLE
- DENOTES STORM CATCH BASIN
- DENOTES LIGHT POLE
- DENOTES STORM MANHOLE
- DENOTES FOUND IRON MONUMENT
- DENOTES SET IRON MONUMENT
- DENOTES CAST IRON MONUMENT
- DENOTES UTILITY POLE
- DENOTES COMMUNICATIONS RISER
- DENOTES WELL
- DENOTES WATER GATE VALVE
- DENOTES ELECTRIC TRANSFORMER
- DENOTES POST
- DENOTES ELECTRIC METER
- DENOTES FLARED END SECTION
- DENOTES SIGN
- DENOTES STAND PIPE
- DENOTES POST INDICATOR VALVE
- DENOTES TRAFFIC SIGNAL BOX
- DENOTES SOIL BORING
- SS — DENOTES SANITARY SEWER
- ST — DENOTES STORM SEWER
- DENOTES WATERMAIN
- G — DENOTES GASMAIN
- E — DENOTES UNDER GROUND ELECTRIC LINES
- T — DENOTES UNDER GROUND TELEPHONE LINES
- OH — DENOTES OVER HEAD LINES
- DENOTES BITUMINOUS SURFACE
- DENOTES GRAVEL SURFACE
- DENOTES FLOOD ZONE

Schoell Madson
Planning Engineering Surveying
15050 23rd Avenue North
Plymouth, Minnesota 55447
T 763-746-1600 F 763-746-1699
554 Third Street NW, Suite 100
Elk River, Minnesota 55330
T 763-241-0108 F 763-241-8351
www.schoellmadson.com

REVISIONS

NO.	DATE	BY	DESCRIPTION	CK'D
1	4/13/2006	TJW	ATTORNEY COMMENTS	DGN
2	4/18/2006	TJW	REVISE CERTIFICATION	DGN
3	4/25/2006	TJW	REVISE BOUNDARY AND ADD DETAIL I	DGN
4	10/17/2006	TJW	ADD ROBINSON PARCEL AND DETAIL J	DGN
5				
6				
7				

This drawing has been checked and reviewed this _____ day of _____, 20_____, by _____

JOB BOOK NUMBER: (ER2–94)
FIELD BOOK: 678 PAGE: 31

LOCATION
HASSAN TOWNSHIP MINNESOTA

CLIENT
THE BEARD GROUP 750 2ND STREET NE HOPKINS, MN 55343

SHEET
ALTA / ACSM LAND TITLE SURVEY

SHEET NO. 2 OF 2

S.M.I. PROJECT NO. 80038–001